





Explanation

- Artesian Zone Boundary 
- Recharge Zone 
- County Boundaries 
- Water Level Residual
Simulated Above/Below Measured Values  -31

Data source: USGS 2004



**Transient Simulation Water-level Residuals
for Drought Conditions for the MODFLOW
Edwards Aquifer Model
(as of 5/4/04)**

